

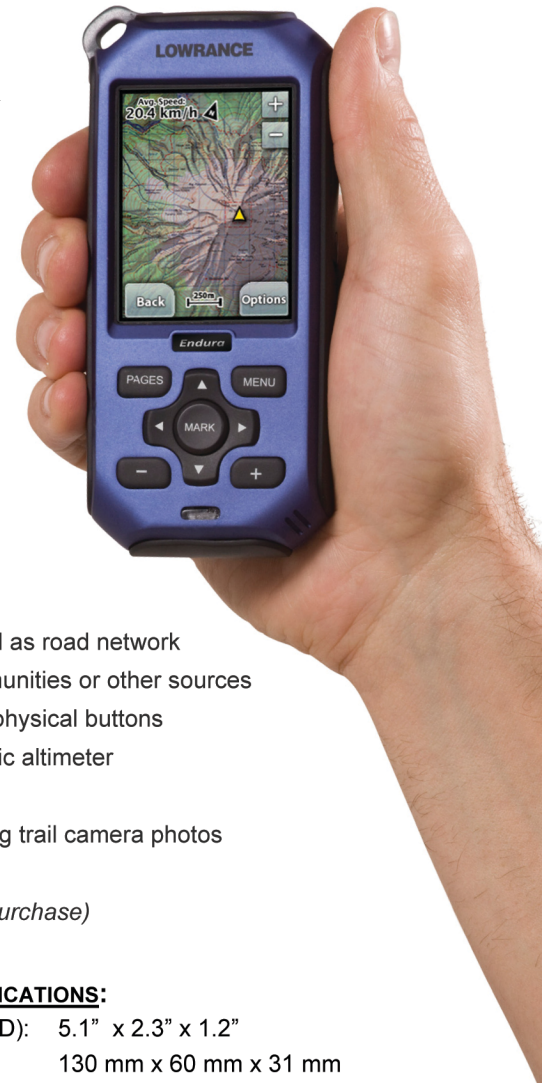
Endura™ Sierra

THE MOST POWERFUL AND COMPLETE OUT-OF-THE-BOX OUTDOOR GPS NAVIGATION EXPERIENCE

“Fully Loaded” with detailed topographic outdoor maps and content in a high performance GPS computer with electronic compass and altimeter

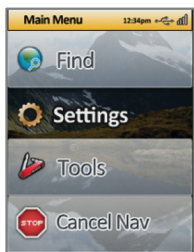
Unparalleled ease-of-use with combination of simplified touch screen interface and “hot key” physical buttons to quickly access main features

Multi-recreational with dedicated outdoor features and a large range of mapping options preloaded on plug & play Micro SD cards or web download



FEATURES AND BENEFITS:

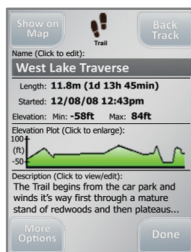
- **Premium outdoor content pre-installed:**
detailed hill shade, topographic contours, extensive outdoor trails and POIs as well as road network
- **Directly accepts GPX trails and geocaches, as well as POIs** from web communities or other sources
- **Color, 2.7” (6.8 cm) touchscreen optimized for outdoor use** combined with physical buttons
- **Sensor enhanced navigation** with digital, stabilized 3-axis compass and barometric altimeter
- **Trip computer** - records trails, altitudes, trip times, speed and distance traveled
- **Multimedia** MP3/voice notes, picture, and video players – for entertainment or viewing trail camera photos
- **Power standby mode** saves battery life while allowing ultra fast startup
- **Turn-by-turn navigation capable** for car, motorcycle, cycling, etc. (with optional purchase)



Main Menu



Compass



Route Details



Altimeter

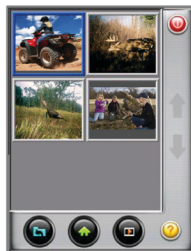


Photo Viewer



Optional Mapping

KEY PHYSICAL SPECIFICATIONS:

- Dimensions (HxWxD): 5.1” x 2.3” x 1.2”
130 mm x 60 mm x 31 mm
- Weight: 5.8 oz/165 g (without batteries)
- Micro SD card slot for up to 32 GB cards
- Mini USB port for power and data cables
- Waterproof (IPx7) with rubber armoring
- Speaker, headphone jack, and microphone
- Uses two AA batteries (not included)

USP : 42194533902
Part #: 125-40

All information subject to change without notice.

Visit www.lowrance.com/endura to learn more.

